


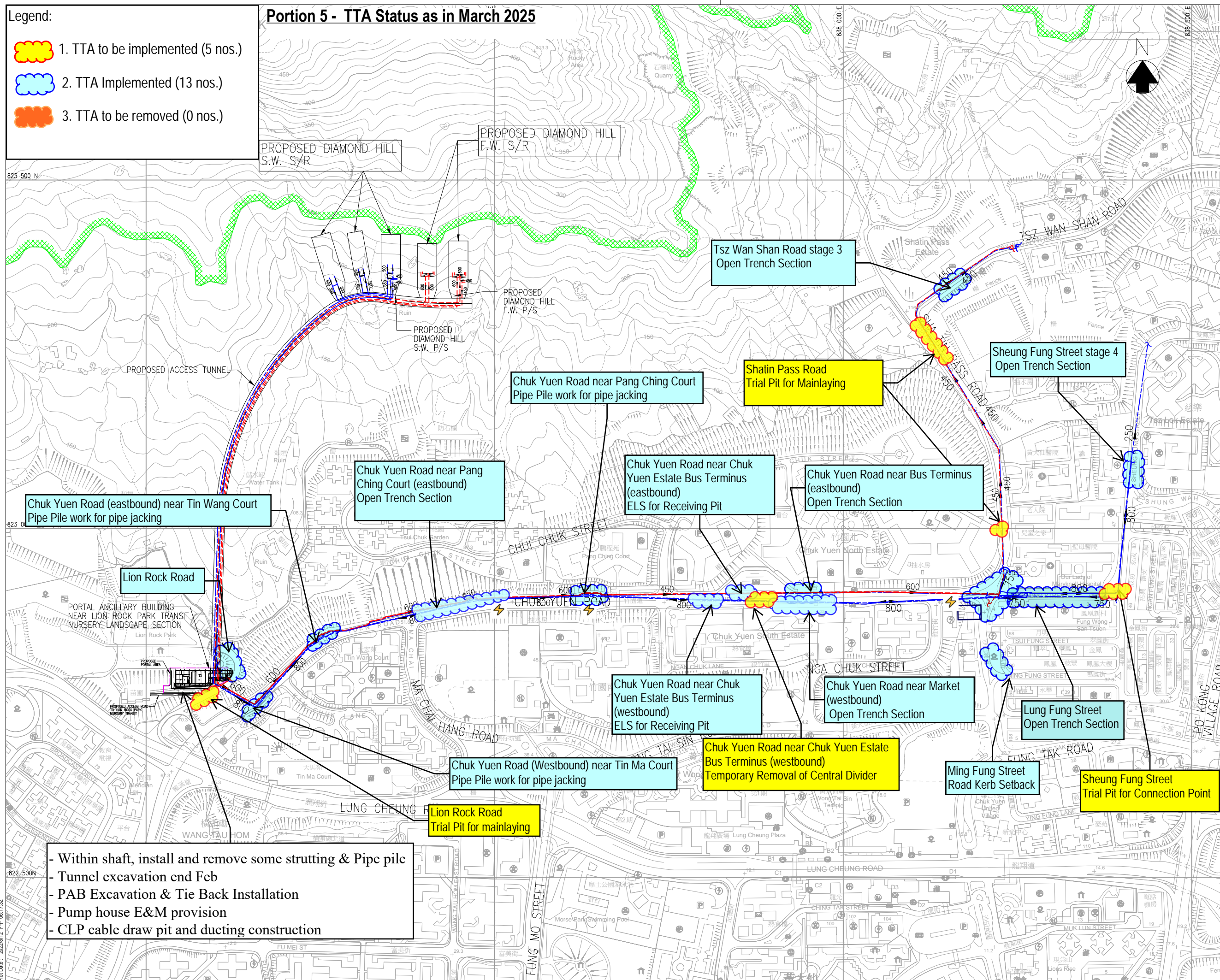


Legend:

-  1. TTA to be implemented (5 nos.)
-  2. TTA Implemented (13 nos.)
-  3. TTA to be removed (0 nos.)

Portion 5 - TTA Status as in March 2025



© Copyright by Binnies Hong Kong Limited



NOTES:

COPYRIGHT RESERVED

THIS PRINT MAY NOT BE COPIED, TRACED, OR EXHIBITED
WITHOUT PERMISSION OF THE UNITED STATES

1. ALL DIMENSION ARE IN MILLIMETRES UNLESS OTHERWISE SPECIFIED.
2. THE BASE PLAN IS EXTRACTED FROM SURVEY SHEET NOS. 11-NE-A & 11-NW-B.

LEGEND:

-  COUNTRY PARK BOUNDARY
- PROPOSED FRESH WATER MAINS
-  PROPOSED SALT WATER MAINS

Revision	Date	Description			Initial
	Designed	Checked	Drawn	Checked	
Initial	KMF	YHP	SZ	YHP	
Date	03/21	03/21	03/21	03/21	

Contract No. 21/WSD/21

Project Title

RELOCATION OF DIAMOND HILL
FRESH WATER AND SALT WATER
SERVICE RESERVOIRS TO CAVERNS

GENERAL LAYOUT OF
RELOCATED DHSRS

Drawing No.
401049/B&V/AT/005

J

Scale	A1 1 : 2500
	A3 1 : 5000

A1	1 : 2500
A3	1 : 5000



水務署
Water Supplies
Department



Plot Date: 2022/8/12 下午 06:17:32

File Name : Z:\TO Team\STO-3 Steven Tong\Diamond Hill\From Ricky\401049-B&V-AT-005