


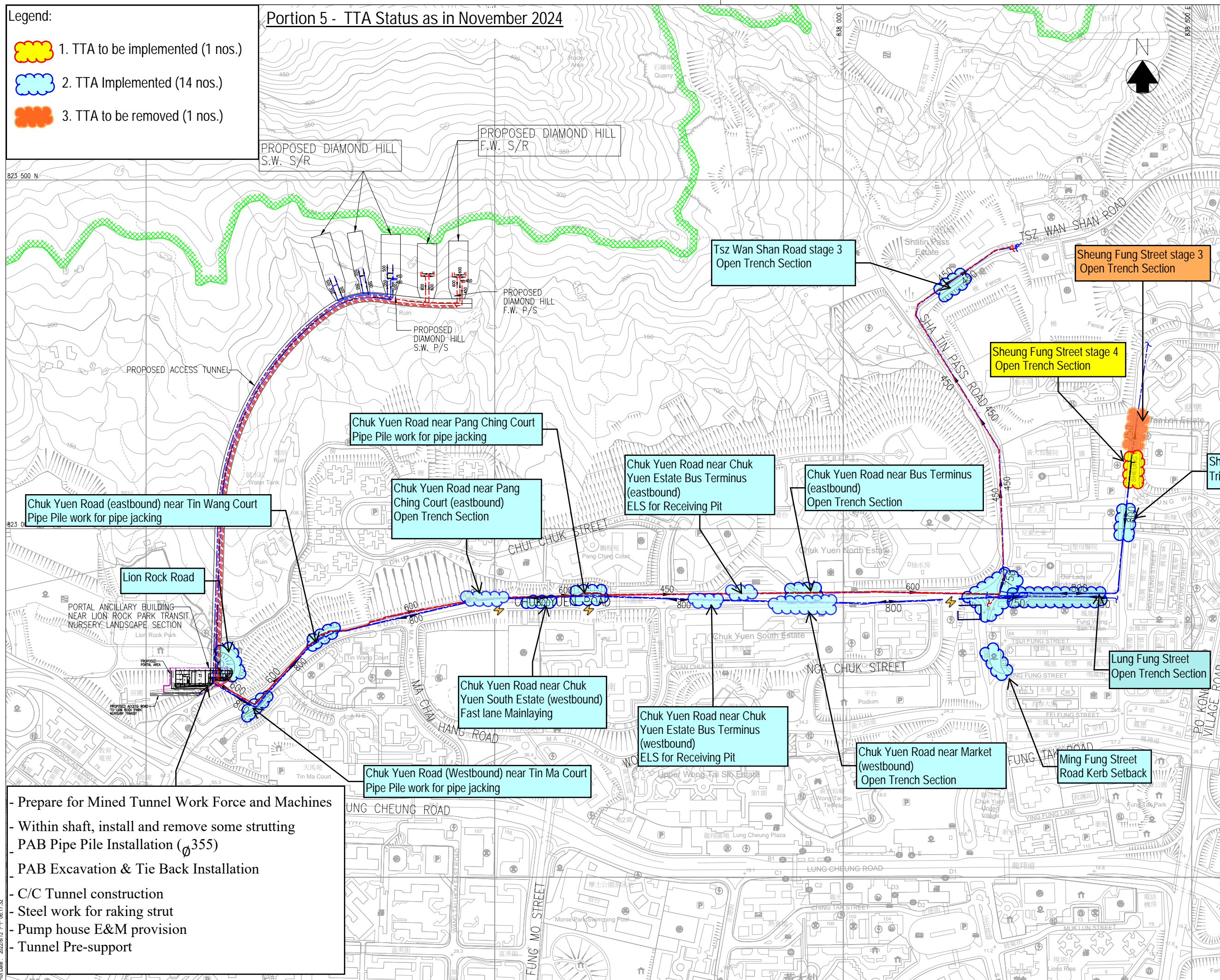


Legend:

-  1. TTA to be implemented (1 nos.)
-  2. TTA Implemented (14 nos.)
-  3. TTA to be removed (1 nos.)

Portion 5 - TTA Status as in November 2024



© Copyright by Binnies Hong Kong Limited




NOTES:

COPYRIGHT RESERVED

THIS PRINT MAY NOT BE COPIED, TRACED, OR EXHIBITED
WITHOUT PERMISSION OF THE WATER AUTHORITY

1. ALL DIMENSION ARE IN MILLIMETRES UNLESS OTHERWISE SPECIFIED.
2. THE BASE PLAN IS EXTRACTED FROM SURVEY SHEET NOS. 11-NE-A & 11-NW-B.

LEGEND:

-  COUNTRY PARK BOUNDARY
 PROPOSED FRESH WATER MAINS
 PROPOSED SALT WATER MAINS

Revision	Date	Description		Initial
	Designed	Checked	Drawn	Checked
Initial	KMF	YHP	SZ	YHP
Date	03/21	03/21	03/21	03/21

Contract No. 21/WSD/21

Project Title	RELOCATION OF DIAMOND HILL FRESH WATER AND SALT WATER SERVICE RESERVOIRS TO CAVERNS
---------------	---

Drawing Title

GENERAL LAYOUT OF
RELOCATED DHSRS

Drawing No.
401049/B&V/AT/005

Scale	A1 1 : 2500 A3 1 : 5000
-------	----------------------------

