


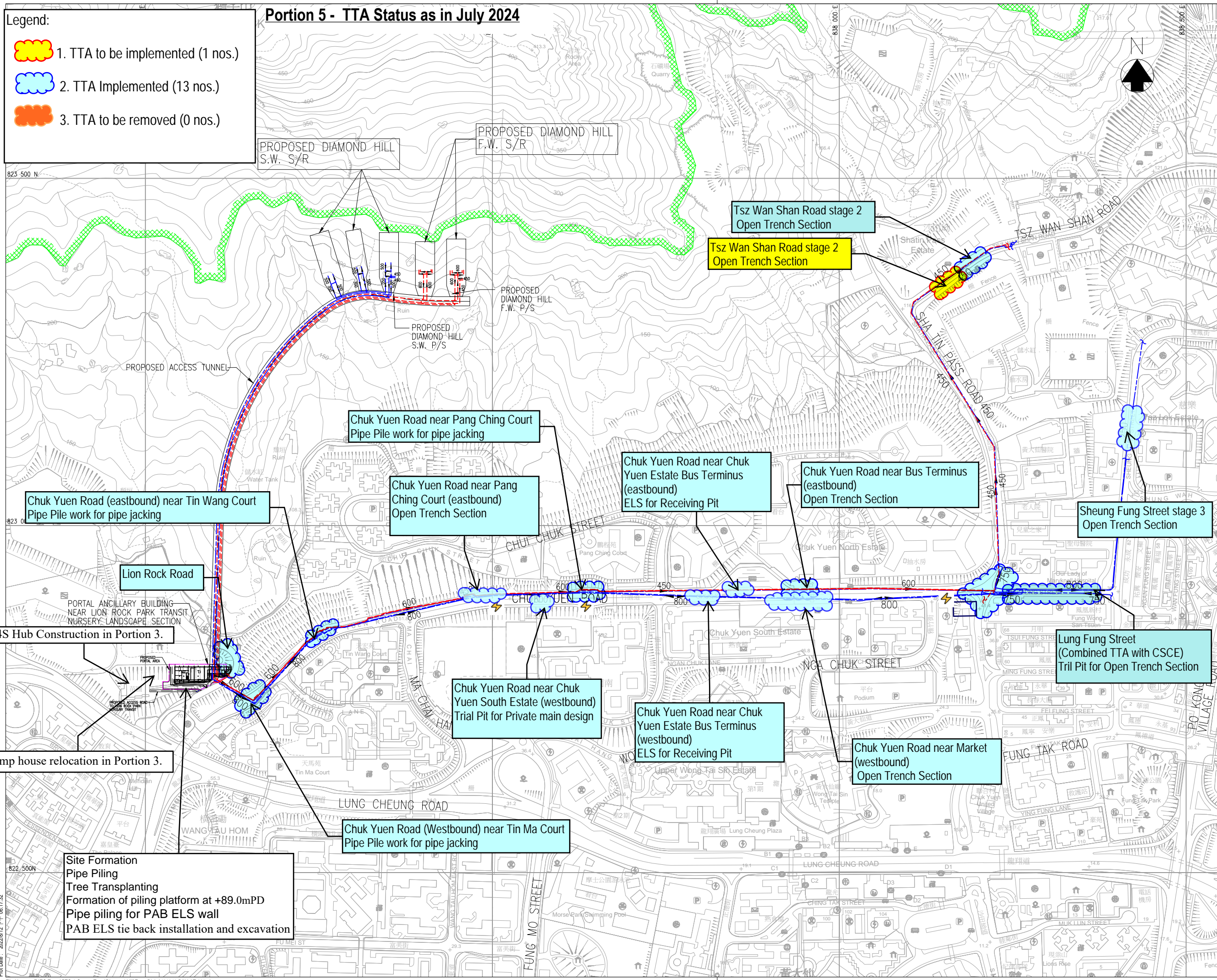


- Legend:**
-  1. TTA to be implemented (1 nos.)
  -  2. TTA Implemented (13 nos.)
  -  3. TTA to be removed (0 nos.)

**Portion 5 - TTA Status as in July 2024**






© Copyright by Binnies Hong Kong Limited

**NOTES:**  
 COPYRIGHT RESERVED  
 THIS PRINT MAY NOT BE COPIED, TRACED, OR EXHIBITED WITHOUT PERMISSION OF THE WATER AUTHORITY.

- ALL DIMENSION ARE IN MILLIMETRES UNLESS OTHERWISE SPECIFIED.
- THE BASE PLAN IS EXTRACTED FROM SURVEY SHEET NOS. 11-NE-A & 11-NW-B.

**LEGEND:**

-  COUNTRY PARK BOUNDARY
-  PROPOSED FRESH WATER MAINS
-  PROPOSED SALT WATER MAINS

Revision	Date	Description	Initial
Designed		Checked	Drawn
Initial	KMF	YHP	SZ
Date	03/21	03/21	03/21
Approved			YHP

Contract No. 21/WSD/21

Project Title  
 RELOCATION OF DIAMOND HILL FRESH WATER AND SALT WATER SERVICE RESERVOIRS TO CAVERNS

Drawing Title  
 GENERAL LAYOUT OF RELOCATED DHSRS

Drawing No. 401049/B&V/AT/005

Revision J

Scale A1 1 : 2500  
 A3 1 : 5000



水務署  
 Water Supplies Department



**BINNIES HONG KONG LIMITED**  
 寶后新工程顧問有限公司

Plot Date: 2022/01/27 11:08:17:32