


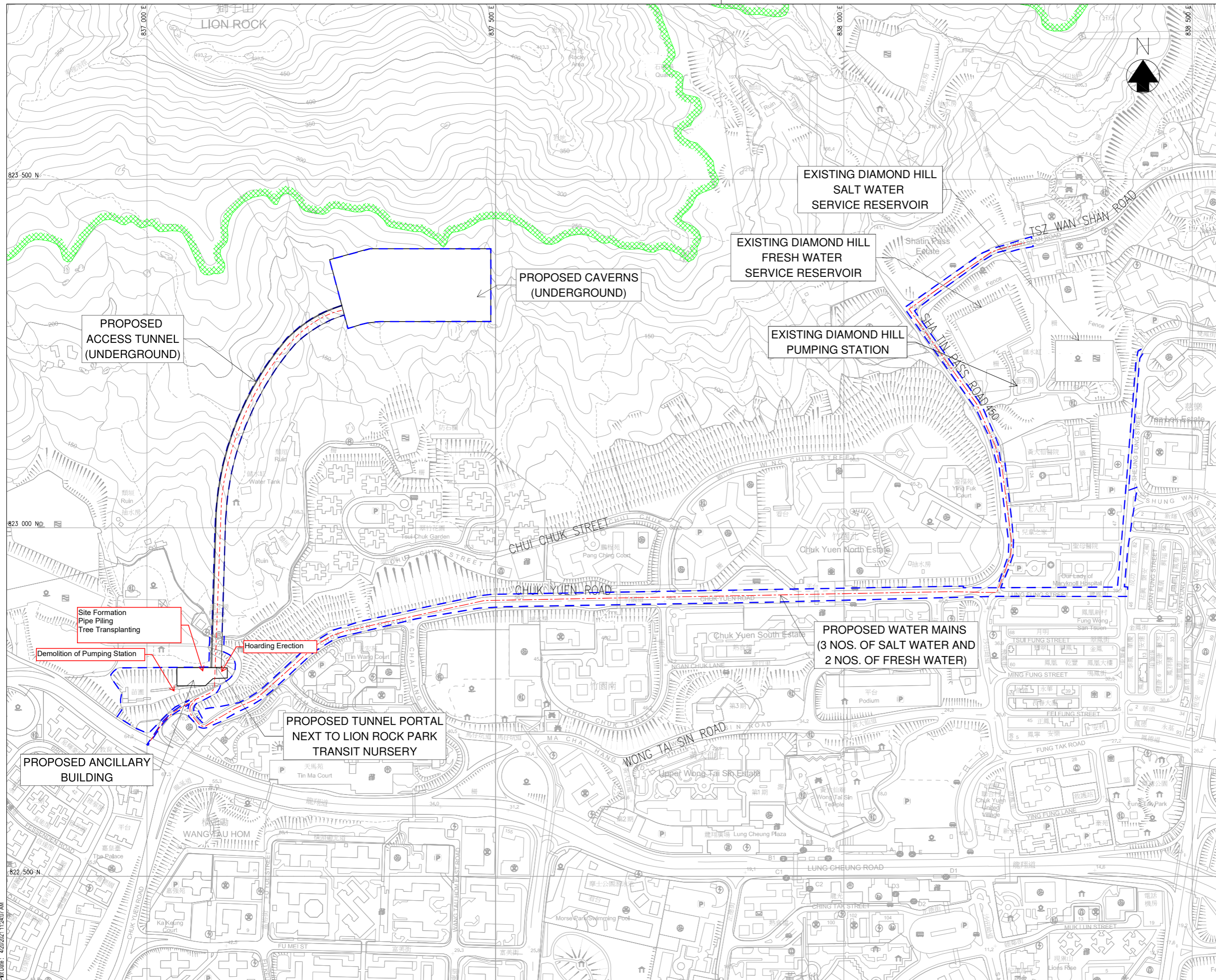


**NOTES:**  
 COPYRIGHT RESERVED  
 THIS PRINT MAY NOT BE COPIED, TRACED, OR EXHIBITED WITHOUT PERMISSION OF THE WATER AUTHORITY.  
 1. ALL DIMENSION ARE IN MILLIMETRES UNLESS OTHERWISE SPECIFIED.  
 2. THE BASE PLAN IS EXTRACTED FROM SURVEY SHEET NOS. 11-NE-A & 11-NW-B.

**LEGEND:**

-  COUNTRY PARK BOUNDARY
-  PROPOSED WATER MAINS
-  PROJECT BOUNDARY



Revision	Date	Description	Initial
Initial	Designed	Checked	Drawn
	KMF	YHP	SZ
Date	03/21	03/21	03/21
Approved			
			YHP

Agreement No. CE 15/2018 (WS)

Project Title  
 RELOCATION OF DIAMOND HILL FRESH WATER AND SALT WATER SERVICE RESERVOIRS TO CAVERNS

Drawing Title  
 PROJECT LAYOUT

Drawing No. Figure 1.1

Scale  
 A1 1 : 2500  
 A3 1 : 5000



PKI Date: 4/20/2021 11:24:07 AM